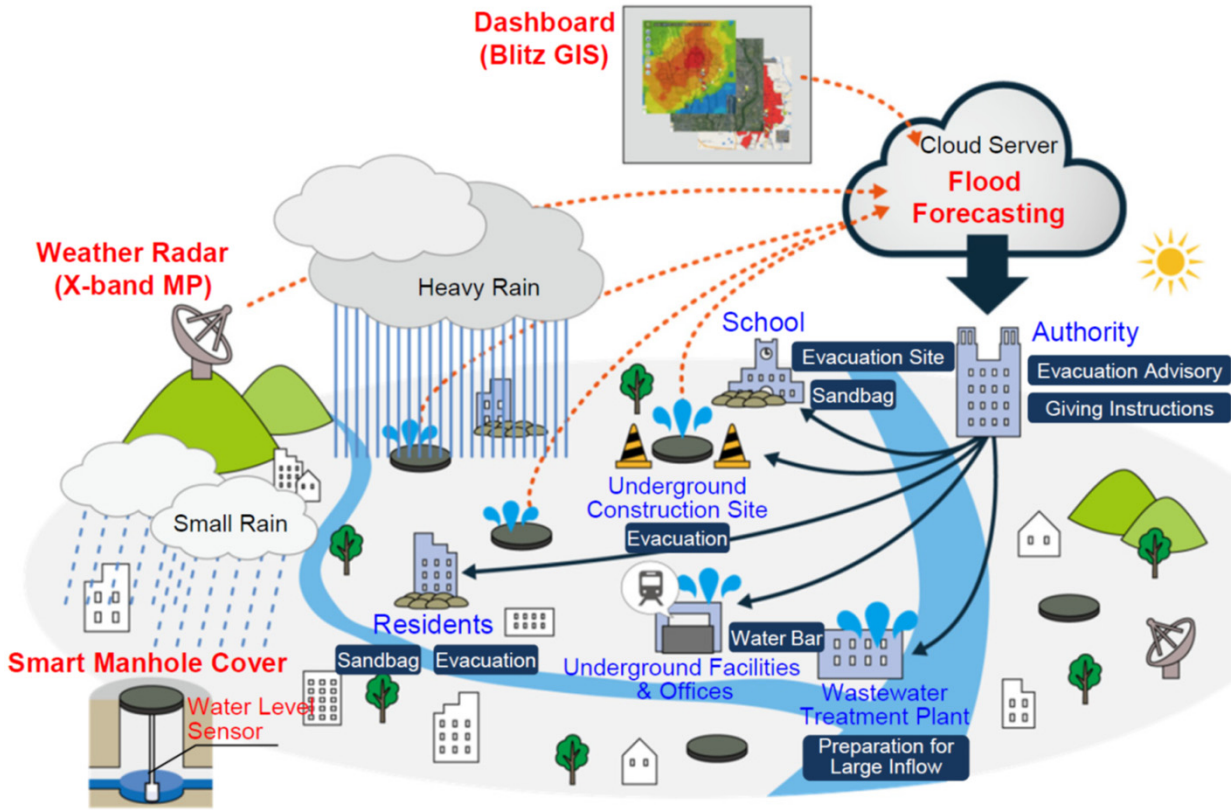


Real-time Flood Forecasting System for Storm Water Management

To recognize, inform and announce the flood risk promptly



Rainfall Radar
(Rainfall Information)



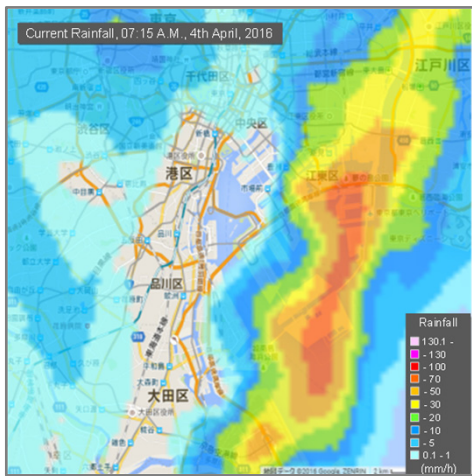
Smart Manhole Cover
(Water Level Information)



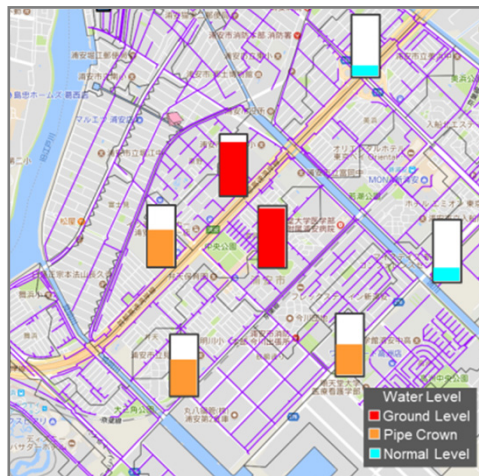
Blitz GIS
(Spatial Distribution)



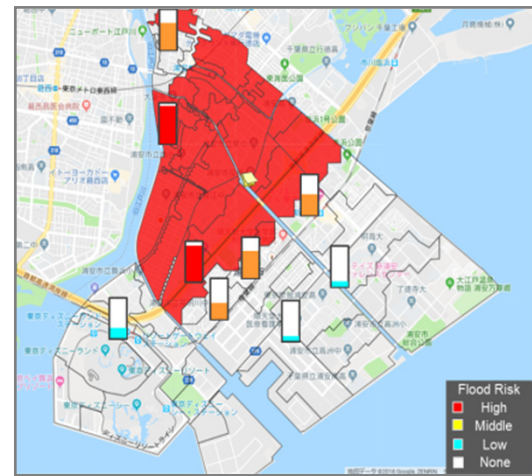
Cloud Server
(Information Sharing)



Rainfall Forecasting
(Current and Forecasted Rainfall)



Water Level Forecasting
(Current and Forecasted Water Level)



Flood Risk Distribution
(Forecasted by Rainfall and Water Level)

